

# H2Teesside Project

Planning Inspectorate Reference: EN070009

Land within the boroughs of Redcar and Cleveland and Stockton-on-Tees, Teesside and within the borough of Hartlepool, County Durham

Document Reference: 2.7 Indicative Natural Gas Connection and Above Ground Installations Plans

The Infrastructure Planning (Applications: Prescribed Forms and Procedure) Regulations 2009 - Regulation 5(2)(o)



**Applicant: H2 Teesside Ltd**

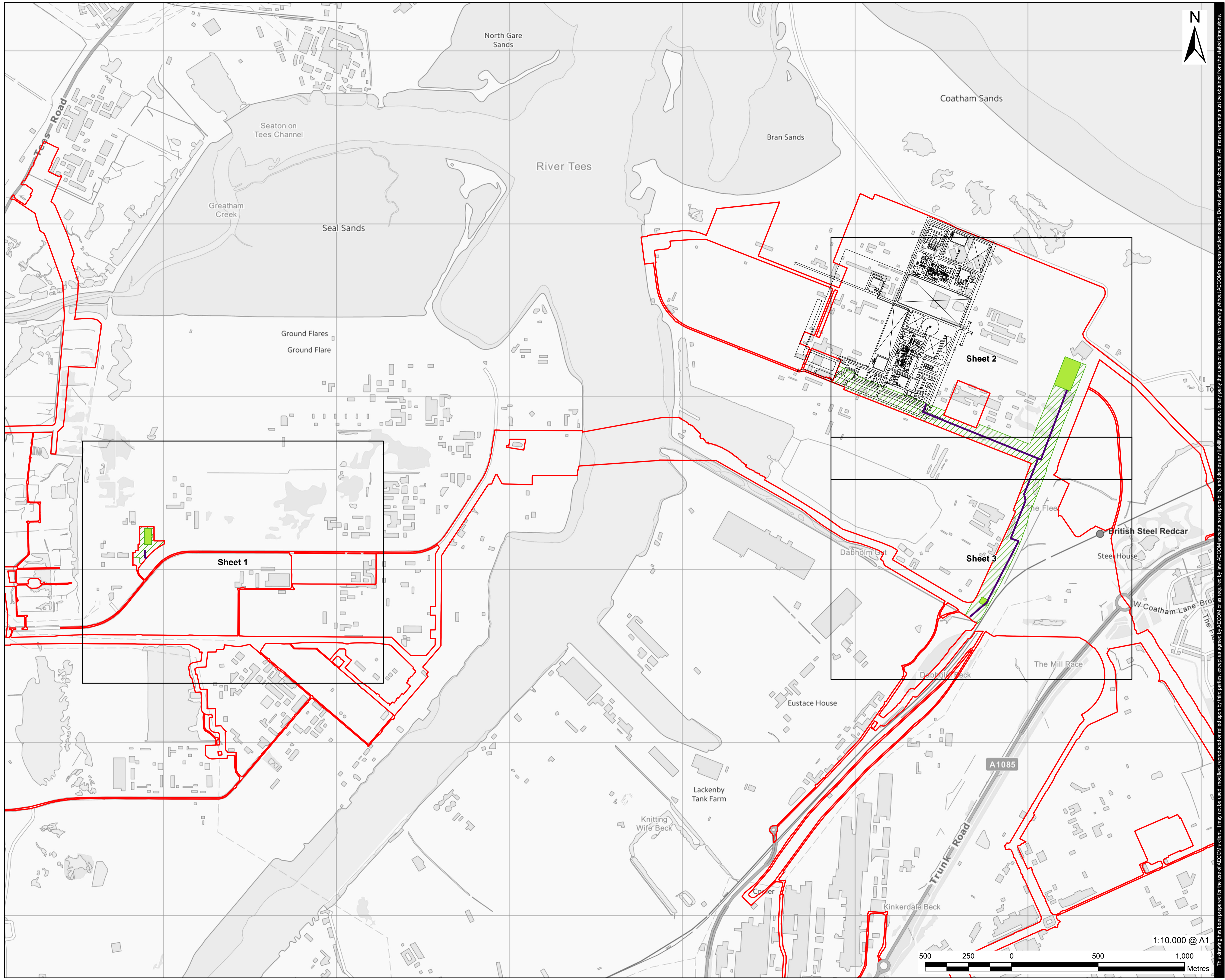
Date: May 2024

---

## DOCUMENT HISTORY

<b>DOCUMENT REF</b>	2.7		
<b>REVISION</b>	1		
<b>AUTHOR</b>	MARYSE BUOT		
<b>SIGNED</b>	MB	<b>DATE</b>	22.05.24
<b>APPROVED BY</b>	JORDAN LEWIS		
<b>SIGNED</b>	JL	<b>DATE</b>	22.05.24

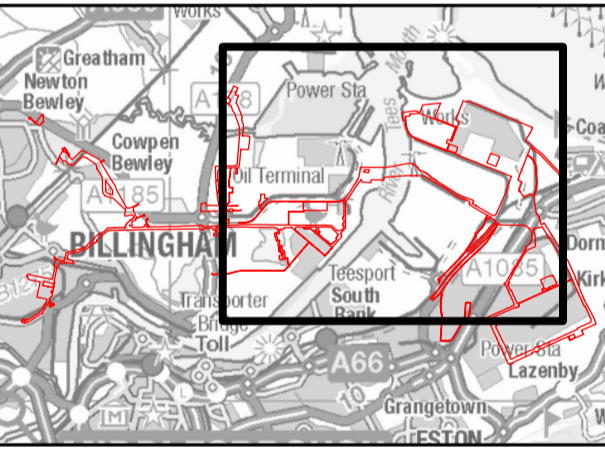




**LEGEND**

- Order Limits
- Plot Plan
- Detailed Sheet Number
- Work No. 2A - Natural Gas Connection - Underground High Pressure Gas Pipeline
- Work No. 2B - Natural Gas Connection - Above Ground Installation
- Indicative Natural Gas Pipeline

**Infrastructure Planning (Applications: Prescribed Forms and Procedure) Regulations 2009 Regulation 5(2)(o).**



- NOTES**
- 1: Reproduced from Ordnance Survey digital map data © Crown copyright 2024. All rights reserved. License number 0100031673.
  - 2: Contains Ordnance Survey Data © Crown Copyright and database right 2024.

**APPLICATION REFERENCE**  
H2T\_March24\_DCO\_2.7\_Rev1

**ISSUE PURPOSE**  
FOR DCO APPLICATION

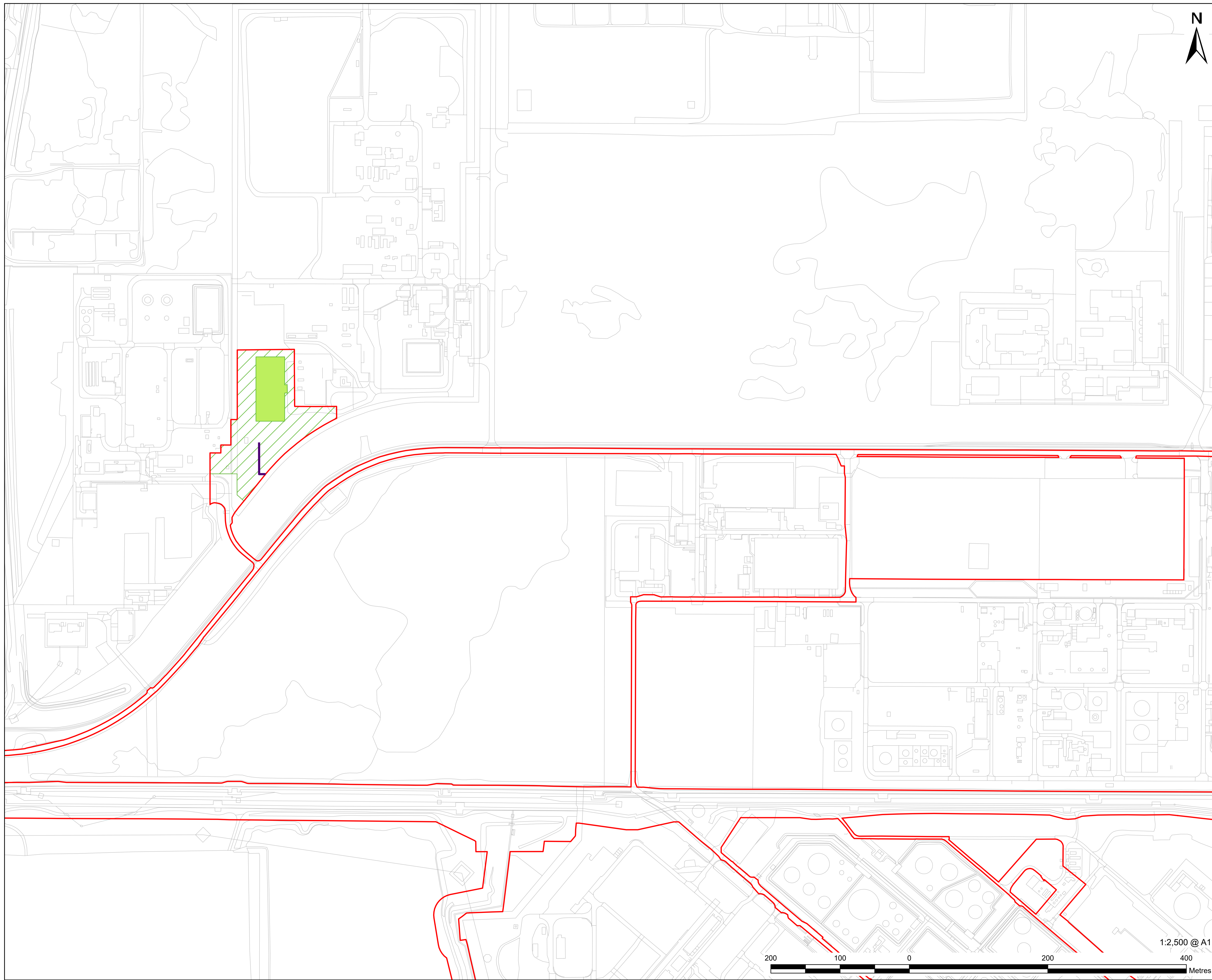
**PROJECT NUMBER**  
60689030

**DRAWING TITLE**  
Indicative Natural Gas Connection and Above Ground Installations Key Plan

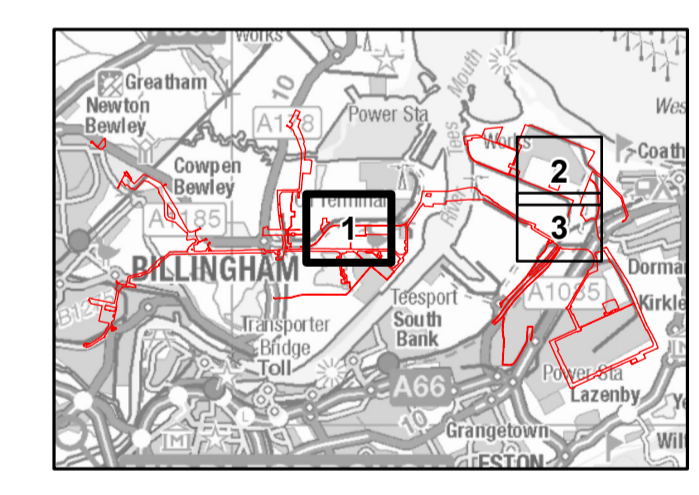
**SHEET NUMBER**  
Sheet 1 of 1

This drawing has been prepared for the use of AECOM's client. It may not be used, modified, reproduced or relied upon by third parties, except as agreed by AECOM or as required by law. AECOM accepts no responsibility, and denies any liability whatsoever, to any party that uses or relies on this drawing without AECOM's express written consent. Do not scale this document. All measurements must be obtained from the stated dimensions.





**Infrastructure Planning (Applications: Prescribed Forms and Procedure) Regulations 2009 Regulation 5(2)(o).**



**NOTES**

- 1: Reproduced from Ordnance Survey digital map data © Crown copyright 2024. All rights reserved. License number 0100031673.
- 2: Contains Ordnance Survey Data © Crown Copyright and database right 2024.

**APPLICATION REFERENCE**  
H2T\_March24\_DCO\_2.7\_ Rev1

**ISSUE PURPOSE**  
FOR DCO APPLICATION

**PROJECT NUMBER**  
60689030

**DRAWING TITLE**  
Indicative Natural Gas Connection and Above Ground Installations Plan

**SHEET NUMBER**  
Sheet 1 of 3



This drawing has been prepared for the use of AECOM's client. It may not be used, modified, reproduced or relied upon by third parties, except as agreed by AECOM or as required by law. AECOM accepts no responsibility, and denies any liability whatsoever, to any party that uses or relies on this drawing without AECOM's express written consent. Do not scale this document. All measurements must be obtained from the stated dimensions.

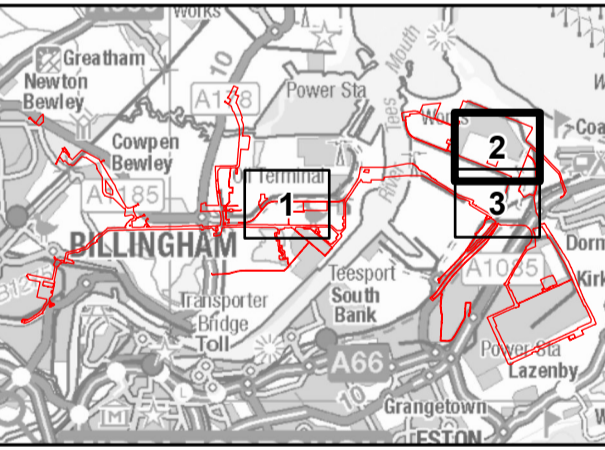




**LEGEND**

- Order Limits
- Plot Plan
- Work No. 2A - Natural Gas Connection - Underground High Pressure Gas Pipeline
- Work No. 2B - Natural Gas Connection - Above Ground Installation
- Indicative Natural Gas Pipeline

**Infrastructure Planning (Applications: Prescribed Forms and Procedure) Regulations 2009 Regulation 5(2)(o).**



- NOTES**
- 1: Reproduced from Ordnance Survey digital map data © Crown copyright 2024. All rights reserved. License number 0100031673.
  - 2: Contains Ordnance Survey Data © Crown Copyright and database right 2024.

**APPLICATION REFERENCE**  
H2T\_March24\_DCO\_2.7\_ Rev1

**ISSUE PURPOSE**  
FOR DCO APPLICATION

**PROJECT NUMBER**  
60689030

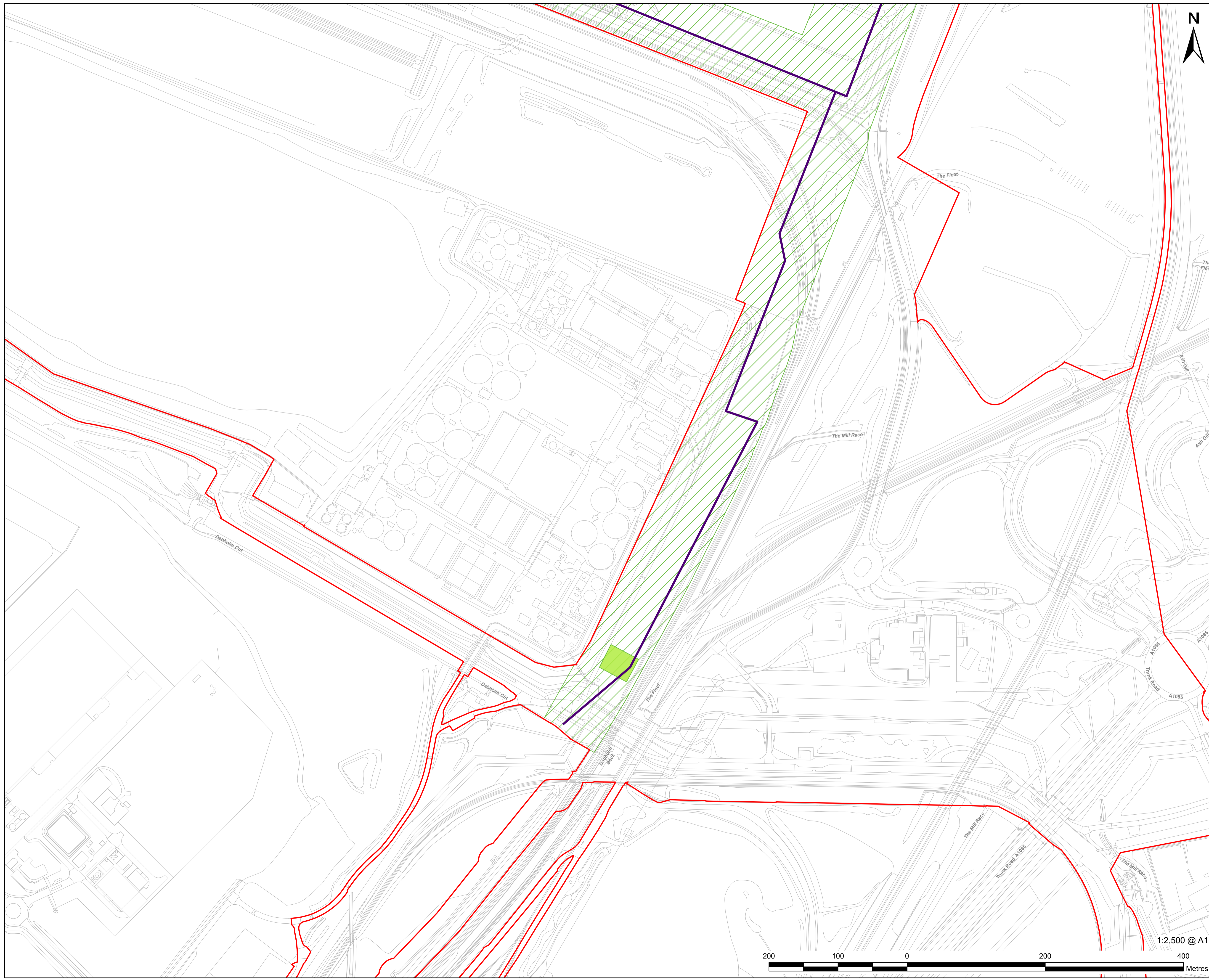
**DRAWING TITLE**  
Indicative Natural Gas Connection and Above Ground Installations Plan

**SHEET NUMBER**  
Sheet 2 of 3

This drawing has been prepared for the use of AECOM's client. It may not be used, modified, reproduced or relied upon by third parties, except as agreed by AECOM. AECOM accepts no responsibility, and denies any liability whatsoever, to any party that uses or relies on this drawing without AECOM's express written consent. Do not scale this document. All measurements must be obtained from the stated dimensions.



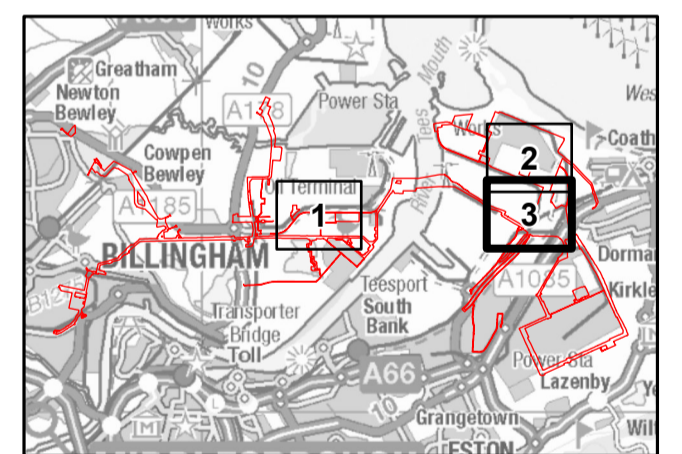




**LEGEND**

- Order Limits
- Work No. 2A - Natural Gas Connection - Underground High Pressure Gas Pipeline
- Work No. 2B - Natural Gas Connection - Above Ground Installation
- Indicative Natural Gas Pipeline

**Infrastructure Planning (Applications: Prescribed Forms and Procedure) Regulations 2009 Regulation 5(2)(o).**



- NOTES**
- 1: Reproduced from Ordnance Survey digital map data © Crown copyright 2024. All rights reserved. License number 0100031673.
  - 2: Contains Ordnance Survey Data © Crown Copyright and database right 2024.

**APPLICATION REFERENCE**  
H2T\_March24\_DCO\_2.7\_ Rev1

**ISSUE PURPOSE**  
FOR DCO APPLICATION

**PROJECT NUMBER**  
60689030

**DRAWING TITLE**  
Indicative Natural Gas Connection and Above Ground Installations Plan

**SHEET NUMBER**  
Sheet 3 of 3

This drawing has been prepared for the use of AECOM's client. It may not be used, modified, reproduced or disseminated without AECOM's express written consent. Do not scale this document. All measurements must be obtained from the stated dimensions.